

## **AP Human Geography Summer Work 2017-2018**

(Summer work material will be given out to students in June. If you signed up for the class after this time, please contact Mrs. Pewitt ([spewitt@spsd.us](mailto:spewitt@spsd.us)) to arrange a time to pick up the material.)

Human Geography is the study of why things are where they are. To understand where religions are practiced, why industries developed, the diffusion of soccer and so on you must have a basic understanding of the world. One basic building block is to be familiar with the world. The summer work is designed to have students feel comfortable studying the world.

1. Fill in the maps. Study the maps and become aware of the world you live. The maps will be graded the first day of school. For the first semester starting on day one, students will end class with an map assessment.
2. READ (READ! READ!) papers, magazines, watch a variety of news shows. Be aware of what is going in the world.
3. Create 6 google slide presentations. You are to create a google slide on a country found in each of the following areas...

North America

South America

Europe

Middle East

Africa

Asia

Within the class, no country can be repeated so please sign up for each region with Mrs. Peabody before the summer break begins. Follow the format below. Make sure to have pictures for each slide accompanied with facts. The CIA is a wonderful source for this information. Put into the internet browser the name of the country and CIA.

### **Slide One – Geography, its Nature and Perspectives.**

Introduce us to your country. Think of absolute and relative location. Where in the world is it? Think Region.

### **Slide Two – Population**

Provide a geographical analysis of the population. Include a population pyramid and determine your country's Rate of Natural Increase (RNI), Gini Coefficient, Human Development Index (HDI), Crude Birth Rate, Crude Death Rate, Infant Mortality Rate, life expectancy, and dependency ratio, and gender inequality index.

### **Slide Three - Cultural Patterns and Processes**

Give an overview of the culture of the nation. Examine cultural differences and regional patterns regarding such identifiers as language, religion, gender, popular and folk culture. Provide examples of the cultural landscape and cultural identity.

**Slide Four - Political Organization of Space**

Explain the idea of political power in the nation. What is the nation's idea of justice? How does it deal with minorities? What has been the political pattern of the nation? Have there been political-territorial changes?

**Slide Five – Agriculture and Land Use**

How has the nation developed agriculture over time? What are the major agriculture products today? How does the nation use its rural space? What are the settlement patterns? What issues does the nation face in regards to contemporary commercial agriculture? What role do women play?

**Slide Six - Industrialization and Economic Development**

How has industry grown and diffused in the nation? What is the GDP? Examine the income inequality. Think globally, how does the country interact with the global market.

**Slide Seven - Cities and Urban Land Use**

What is the development and character of cities? What are the major cities? What are the strengths and limitations of the city and urban structure? Examine infrastructure and social space. What are contemporary urban issues the nation faces?

**Slide Eight – You**

What are your impressions of the place? Would you want to travel there? Why?

If you have any questions or concerns, please e-mail me at [epc@body@spisd.us](mailto:epc@body@spisd.us) in a timely fashion (do not save concerns/questions for the last week of break.)

This country cropped for space considerations

This land cropped for space considerations

# North America

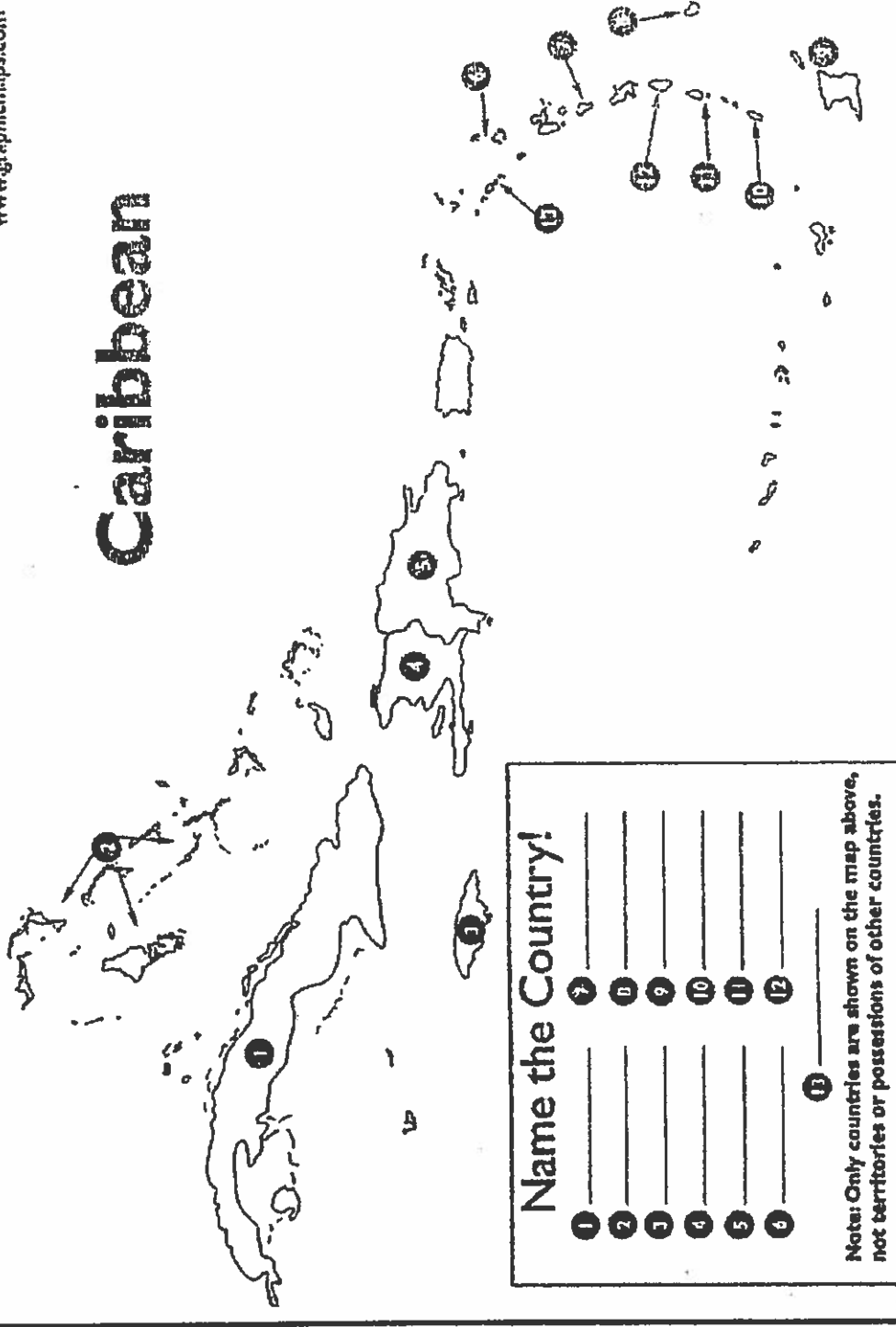
For a map test of the Caribbean Island Countries see our separate test for the area!

**Name the Country!**

1 _____	4 _____	7 _____	10 _____
2 _____	5 _____	8 _____	11 _____
3 _____	6 _____	9 _____	

www.graphicmaps.com


# Caribbean



## Name the Country!

- 1 \_\_\_\_\_
- 2 \_\_\_\_\_
- 3 \_\_\_\_\_
- 4 \_\_\_\_\_
- 5 \_\_\_\_\_
- 6 \_\_\_\_\_
- 7 \_\_\_\_\_
- 8 \_\_\_\_\_
- 9 \_\_\_\_\_
- 10 \_\_\_\_\_
- 11 \_\_\_\_\_
- 12 \_\_\_\_\_
- 13 \_\_\_\_\_

Note: Only countries are shown on the map above, not territories or possessions of other countries.



**South America**

**Name the Country!**

1 _____	6 _____	11 _____
2 _____	7 _____	12 _____
3 _____	8 _____	13 _____
4 _____	9 _____	14 _____
5 _____	10 _____	15 _____

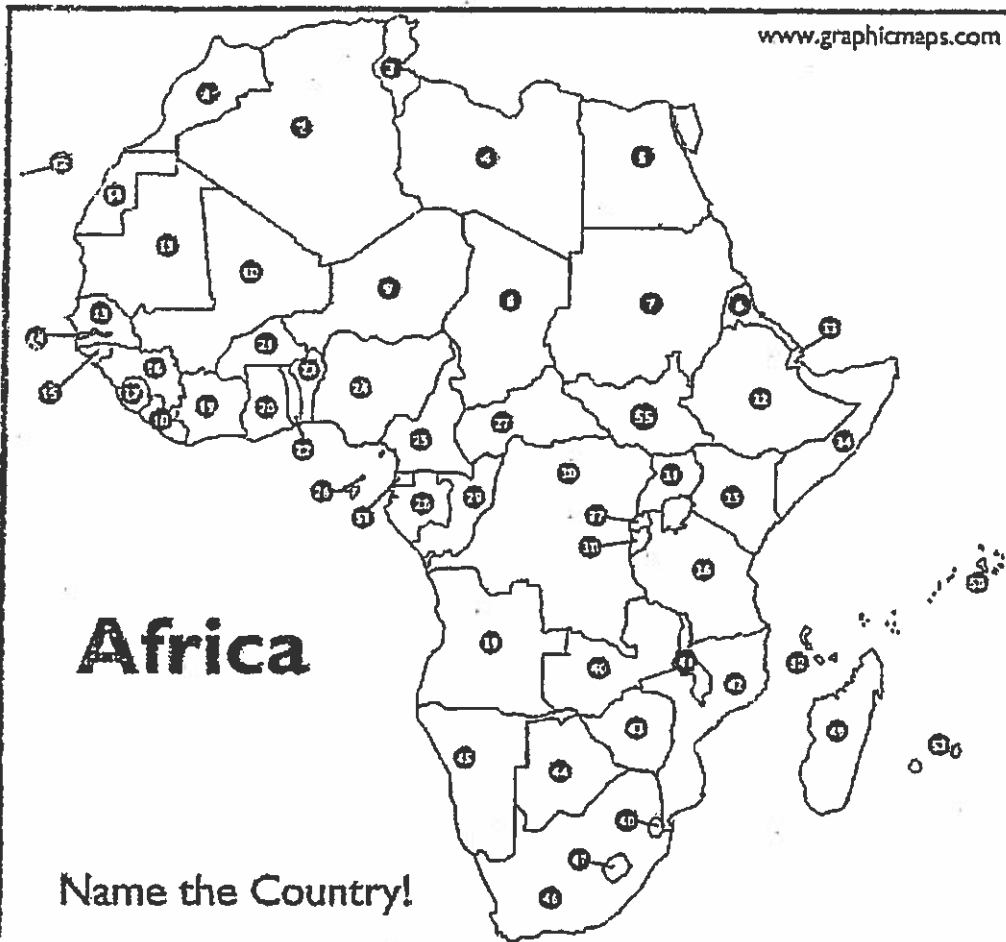
Note that #'s 13, 14 and 15 are territories of other countries

www.graphicmaps.com

# Europe

Name the Country!

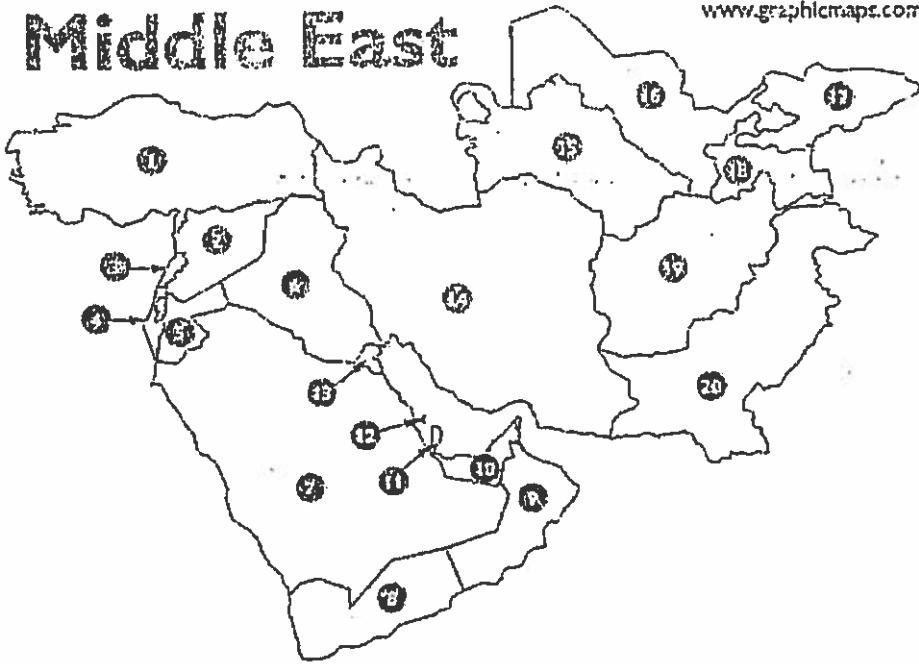
1 _____	13 _____	25 _____	37 _____
2 _____	14 _____	26 _____	38 _____
3 _____	15 _____	27 _____	39 _____
4 _____	16 _____	28 _____	40 _____
5 _____	17 _____	29 _____	41 _____
6 _____	18 _____	30 _____	42 _____
7 _____	19 _____	31 _____	43 _____
8 _____	20 _____	32 _____	44 _____
9 _____	21 _____	33 _____	45 _____
10 _____	22 _____	34 _____	46 _____
11 _____	23 _____	35 _____	47 _____
12 _____	24 _____	36 _____	48 _____
			49 _____



- |          |          |          |          |
|----------|----------|----------|----------|
| 1 _____  | 15 _____ | 29 _____ | 43 _____ |
| 2 _____  | 16 _____ | 30 _____ | 44 _____ |
| 3 _____  | 17 _____ | 31 _____ | 45 _____ |
| 4 _____  | 18 _____ | 32 _____ | 46 _____ |
| 5 _____  | 19 _____ | 33 _____ | 47 _____ |
| 6 _____  | 20 _____ | 34 _____ | 48 _____ |
| 7 _____  | 21 _____ | 35 _____ | 49 _____ |
| 8 _____  | 22 _____ | 36 _____ | 50 _____ |
| 9 _____  | 23 _____ | 37 _____ | 51 _____ |
| 10 _____ | 24 _____ | 38 _____ | 52 _____ |
| 11 _____ | 25 _____ | 39 _____ | 53 _____ |
| 12 _____ | 26 _____ | 40 _____ | 54 _____ |
| 13 _____ | 27 _____ | 41 _____ | 55 _____ |
| 14 _____ | 28 _____ | 42 _____ |          |

# Middle East

www.graphicmaps.com

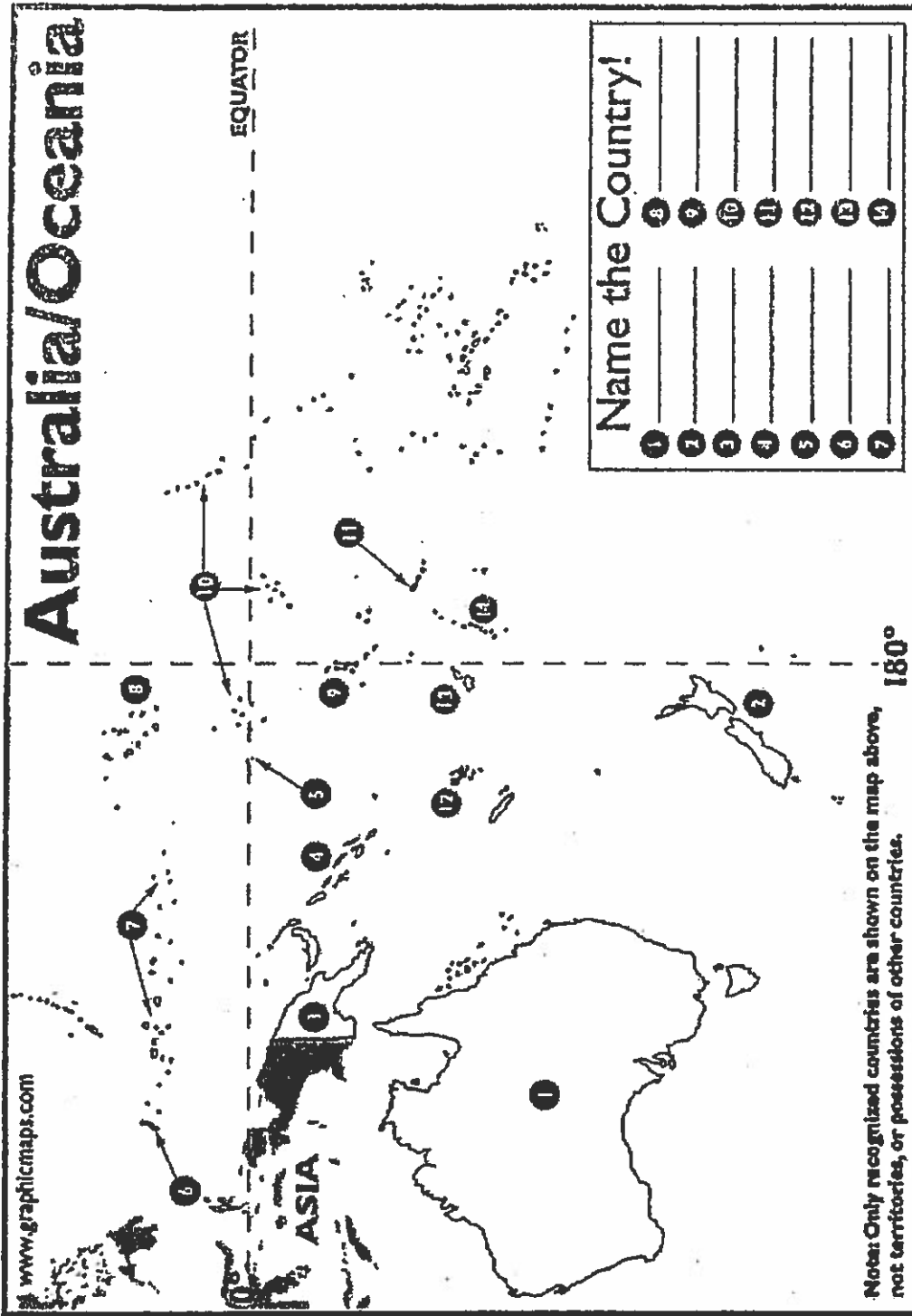


## Name the Country!

- |         |          |          |          |
|---------|----------|----------|----------|
| 1 _____ | 6 _____  | 11 _____ | 16 _____ |
| 2 _____ | 7 _____  | 12 _____ | 17 _____ |
| 3 _____ | 8 _____  | 13 _____ | 18 _____ |
| 4 _____ | 9 _____  | 14 _____ | 19 _____ |
| 5 _____ | 10 _____ | 15 _____ | 20 _____ |



# Australia/Oceania

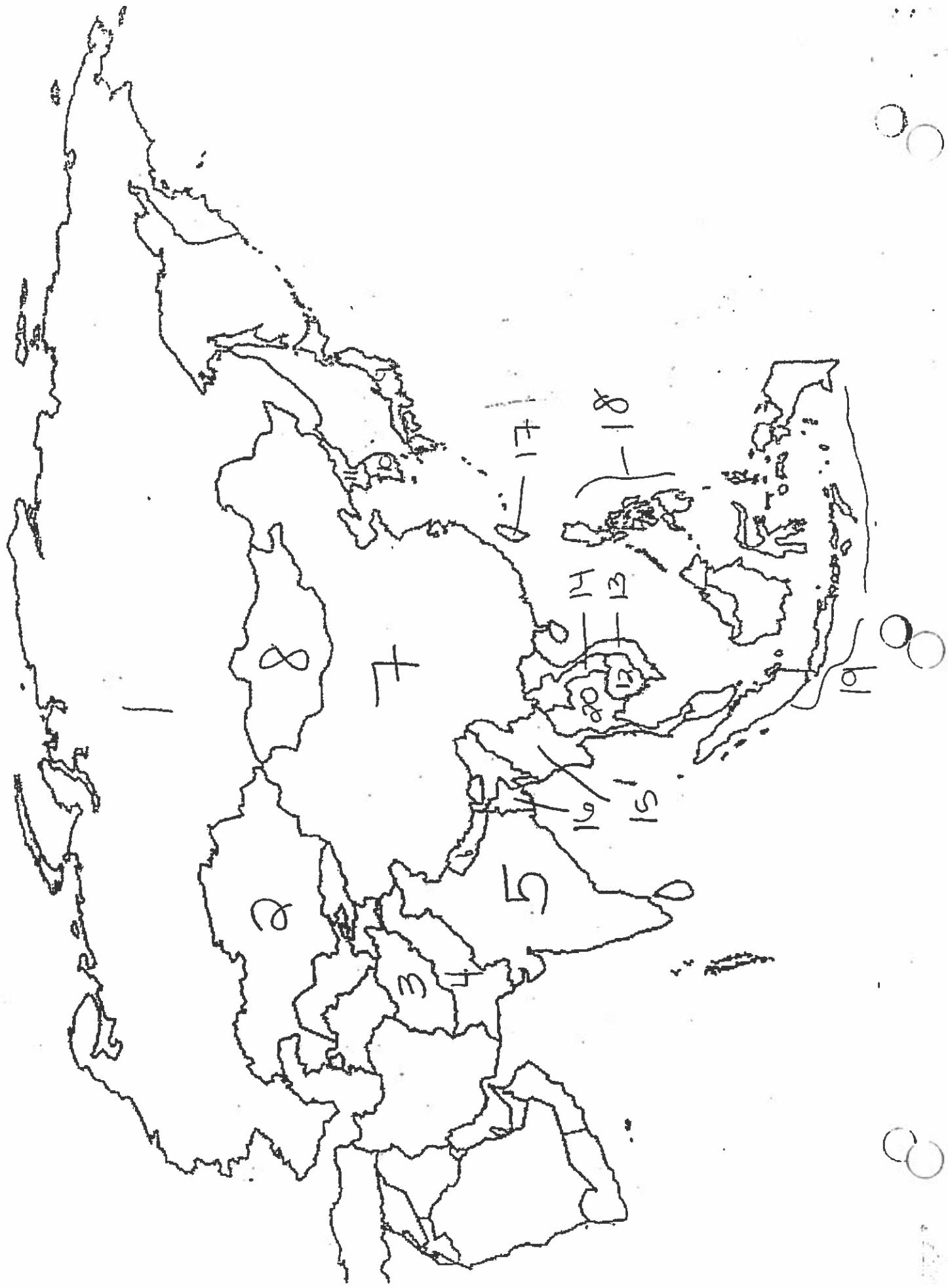


www.graphicmaps.com

Note: Only recognized countries are shown on the map above, not territories, or possessions of other countries.

Name the Country!

- 1 \_\_\_\_\_
- 2 \_\_\_\_\_
- 3 \_\_\_\_\_
- 4 \_\_\_\_\_
- 5 \_\_\_\_\_
- 6 \_\_\_\_\_
- 7 \_\_\_\_\_
- 8 \_\_\_\_\_
- 9 \_\_\_\_\_
- 10 \_\_\_\_\_
- 11 \_\_\_\_\_
- 12 \_\_\_\_\_
- 13 \_\_\_\_\_
- 14 \_\_\_\_\_



ASIA

1. \_\_\_\_\_

2. \_\_\_\_\_

3. \_\_\_\_\_

4. \_\_\_\_\_

5. \_\_\_\_\_

6. \_\_\_\_\_

7. \_\_\_\_\_

8. \_\_\_\_\_

9. \_\_\_\_\_

10. \_\_\_\_\_

11. \_\_\_\_\_

12. \_\_\_\_\_

13. \_\_\_\_\_

14. \_\_\_\_\_

15. \_\_\_\_\_

16. \_\_\_\_\_

17. \_\_\_\_\_

18. \_\_\_\_\_

19. \_\_\_\_\_

20. \_\_\_\_\_